

- Key:**
- Windows
 - Order Limits
 - Off-Site Habitat Provision Area
 - 1 km Study Area
 - 10 km Study Area
 - Scheduled Monument
- Listed Building**
- I
 - II*
 - II

Infrastructure Planning (Applications: Prescribed Forms and Procedure) Regulations 2009 - Regulation 5(2)(m)

Mapping reproduced by permission of Ordnance Survey on behalf of HMSO. Contains OS data © Crown Copyright and database right 2020



PROJECT TITLE
DRAX BECCS DCO

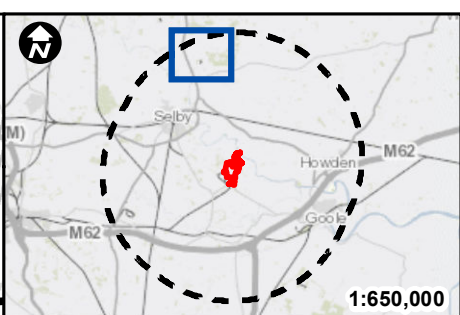
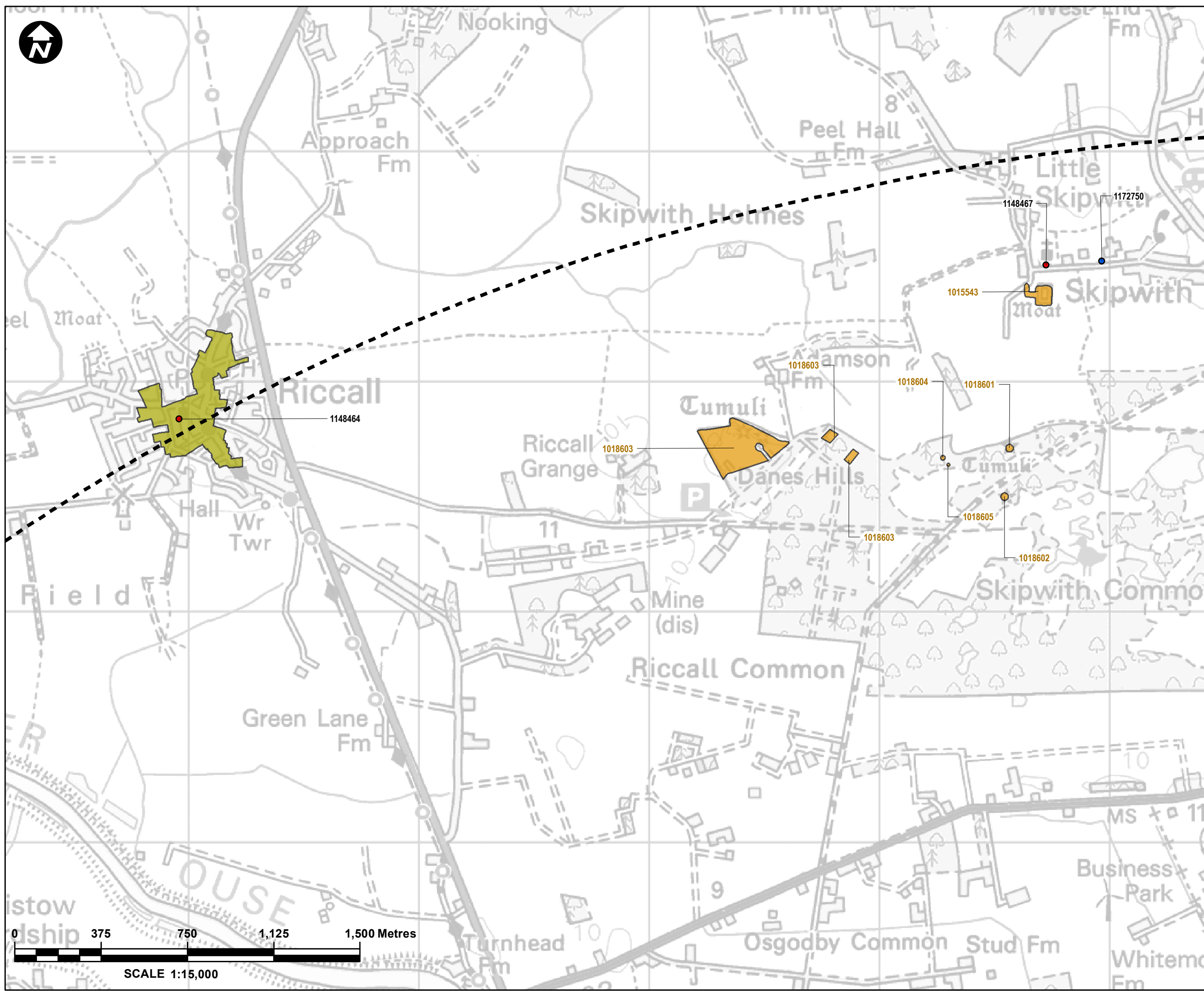
DRAWING TITLE
FIGURE 10.1 DESIGNATED HERITAGE CONSTRAINTS (KEY PLAN)

DRAWING STATUS
FOR ISSUE

DRAWN LH	CHECKED BS	APPROVED MJ	AUTHORISED NP
--------------------	----------------------	-----------------------	-------------------------

SCALE @ A3 SIZE 1:90,000	DATE 04/10/2022	REVISION P02
------------------------------------	---------------------------	------------------------

DRAWING NUMBER
EN010120-PA-ES-6.2.10.1-Sheet0



Key:

- Order Limits
- Off-Site Habitat Provision Area
- 1km Study Area
- 10 km Study Area
- Scheduled Monument
- Selby District Conservation Area
- East Riding Yorkshire Council Conservation Area

Listed Building

- I
- II*
- II

Infrastructure Planning (Applications: Prescribed Forms and Procedure) Regulations 2009 - Regulation 5(2)(m)

Mapping reproduced by permission of Ordnance Survey on behalf of HMSO. Contains OS data © Crown Copyright and database right 2020



PROJECT TITLE
DRAX BECCS DCO


DRAWING TITLE
FIGURE 10.1
DESIGNATED HERITAGE
CONSTRAINTS SHEET
1 OF 10

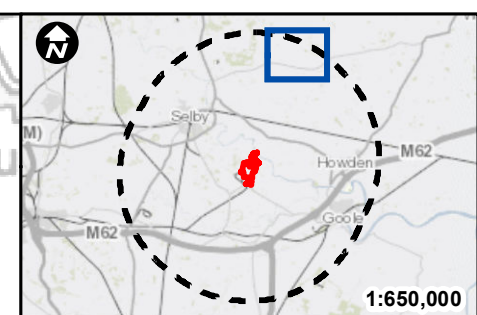
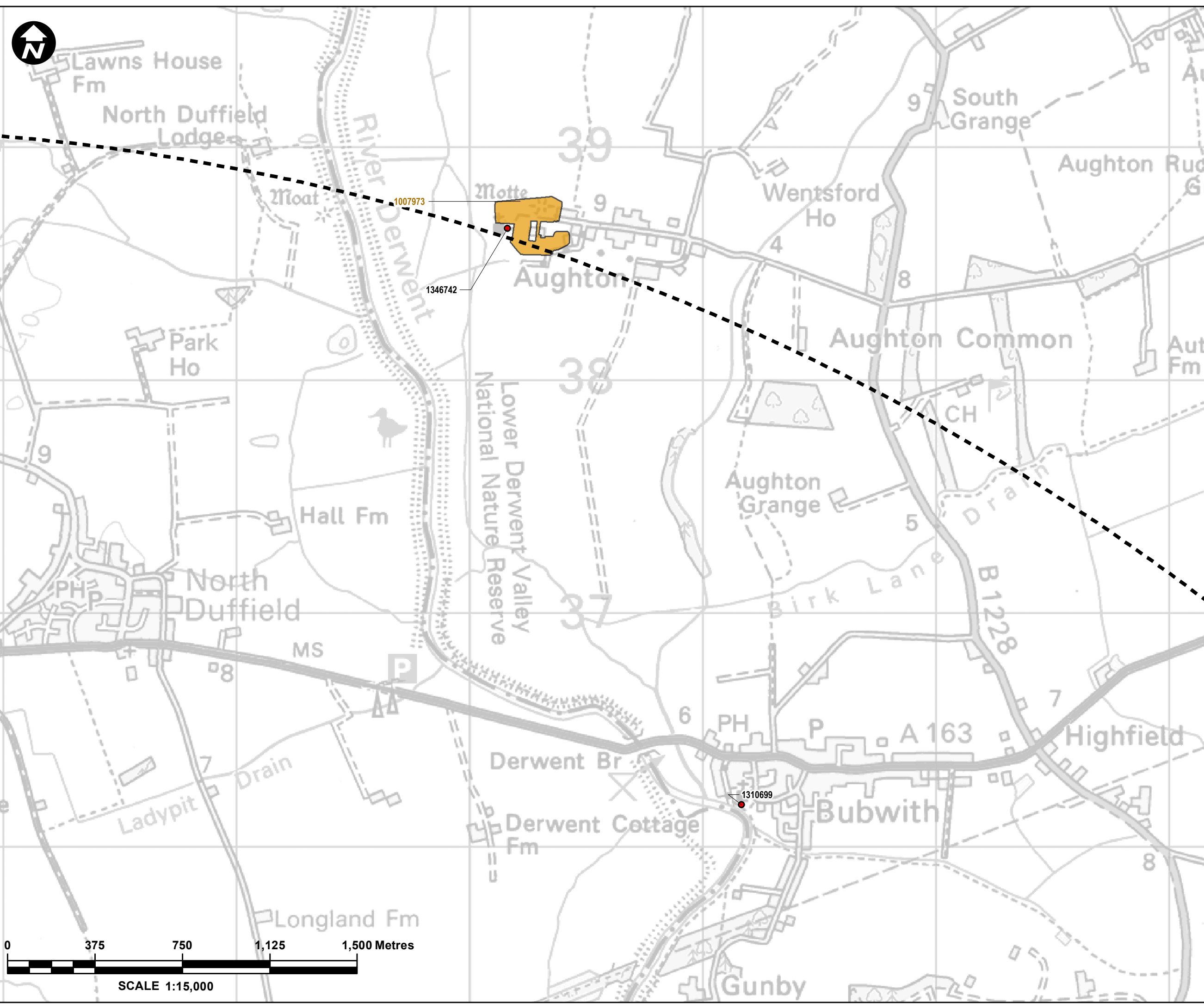
DRAWING STATUS
FOR ISSUE

DRAWN LH	CHECKED BS	APPROVED MJ	AUTHORISED NP
--------------------	----------------------	-----------------------	-------------------------

SCALE @ A3 SIZE 1:15,000	DATE 04/10/2022	REVISION P02
------------------------------------	---------------------------	------------------------

DRAWING NUMBER
EN010120-PA-ES-6.2.10.1-Sheet1





Key:

- Order Limits
- Off-Site Habitat Provision Area
- 1km Study Area
- 10 km Study Area
- Scheduled Monument
- Selby District Conservation Area
- East Riding Yorkshire Council Conservation Area

Listed Building

- I
- II*
- II

Infrastructure Planning (Applications: Prescribed Forms and Procedure) Regulations 2009 - Regulation 5(2)(m)

Mapping reproduced by permission of Ordnance Survey on behalf of HMSO. Contains OS data © Crown Copyright and database right 2020



PROJECT TITLE
DRAX BECCS DCO

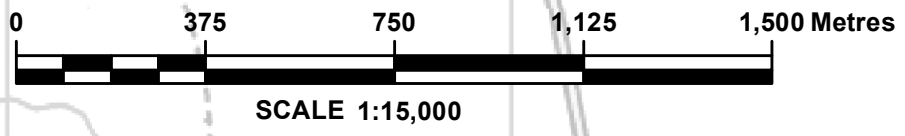
DRAWING TITLE
 FIGURE 10.1
 DESIGNATED HERITAGE
 CONSTRAINTS SHEET
 2 OF 10

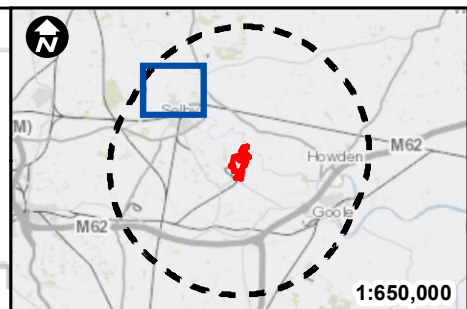
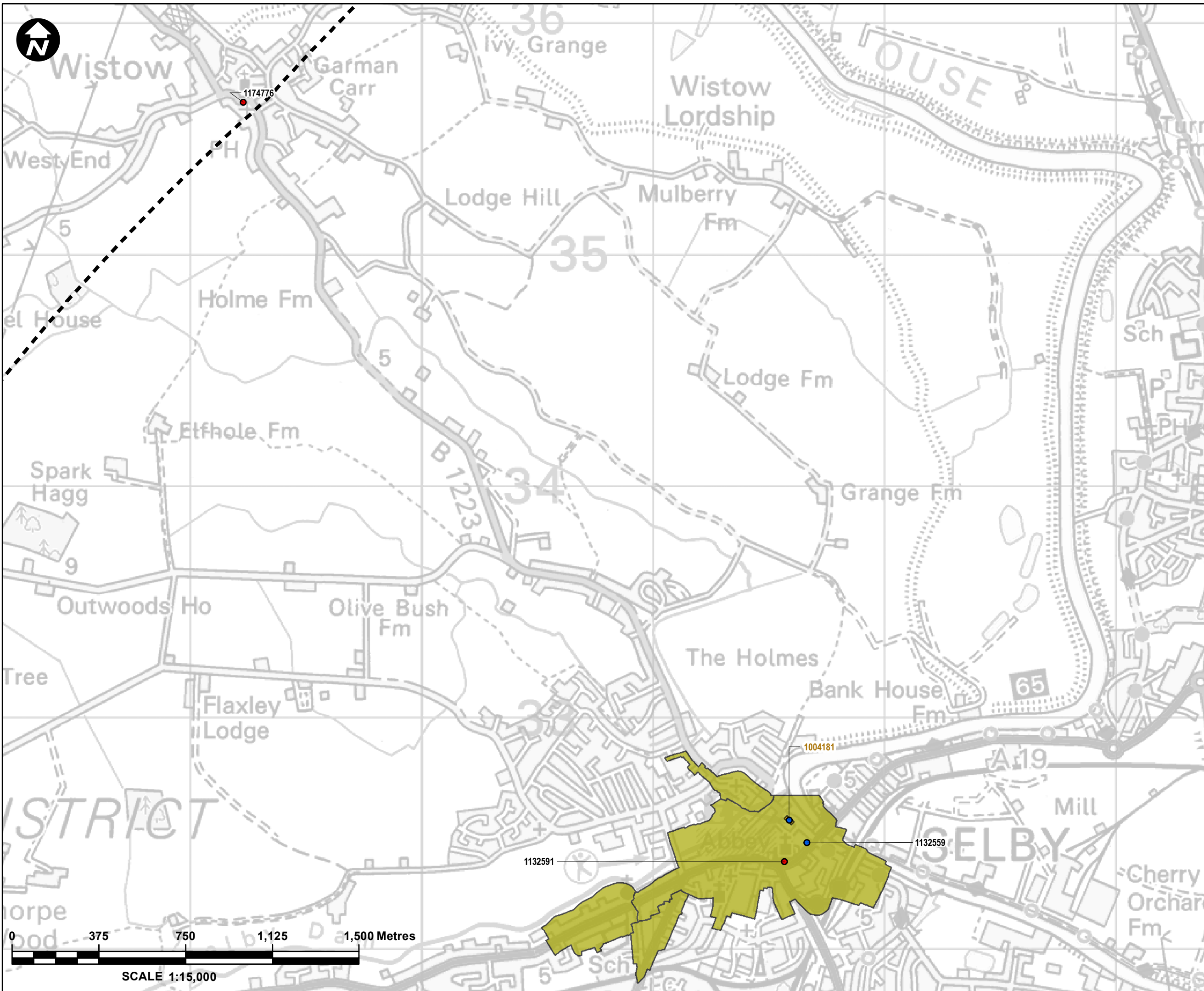
DRAWING STATUS
 FOR ISSUE

DRAWN LH	CHECKED BS	APPROVED MJ	AUTHORISED NP
--------------------	----------------------	-----------------------	-------------------------

SCALE @ A3 SIZE 1:15,000	DATE 04/10/2022	REVISION P02
------------------------------------	---------------------------	------------------------

DRAWING NUMBER
 EN010120-PA-ES-6.2.10.1-Sheet2





Key:

- Order Limits
- Off-Site Habitat Provision Area
- 1km Study Area
- 10 km Study Area
- Scheduled Monument
- Selby District Conservation Area
- East Riding Yorkshire Council Conservation Area

Listed Building

- I
- II*
- II

Infrastructure Planning (Applications: Prescribed Forms and Procedure) Regulations 2009 - Regulation 5(2)(m)

Mapping reproduced by permission of Ordnance Survey on behalf of HMSO. Contains OS data © Crown Copyright and database right 2020



PROJECT TITLE
DRAX BECCS DCO


DRAWING TITLE
FIGURE 10.1
DESIGNATED HERITAGE
CONSTRAINTS SHEET
3 OF 10

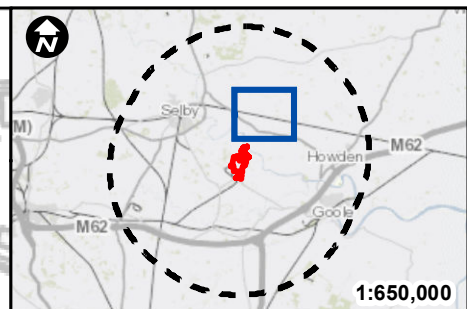
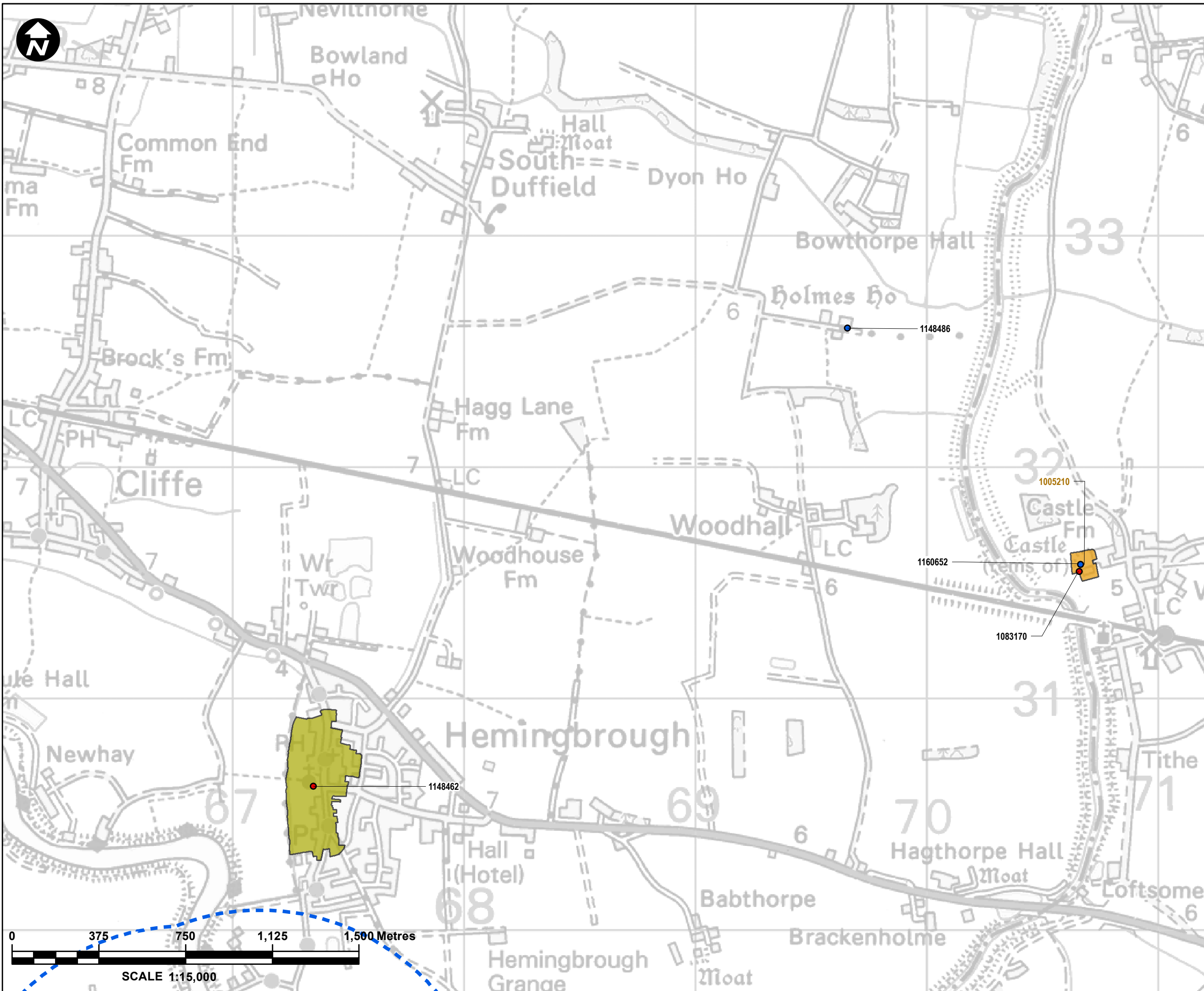
DRAWING STATUS
FOR ISSUE

DRAWN LH	CHECKED BS	APPROVED MJ	AUTHORISED NP
--------------------	----------------------	-----------------------	-------------------------

SCALE @ A3 SIZE 1:15,000	DATE 04/10/2022	REVISION P02
------------------------------------	---------------------------	------------------------

DRAWING NUMBER
EN010120-PA-ES-6.2.10.1-Sheet3





- Key:**
- Order Limits
 - Off-Site Habitat Provision Area
 - 1km Study Area
 - 10 km Study Area
 - Scheduled Monument
 - Selby District Conservation Area
 - East Riding Yorkshire Council Conservation Area
- Listed Building**
- I
 - II*
 - II

Infrastructure Planning (Applications: Prescribed Forms and Procedure) Regulations 2009 - Regulation 5(2)(m)

Mapping reproduced by permission of Ordnance Survey on behalf of HMSO. Contains OS data © Crown Copyright and database right 2020



PROJECT TITLE
DRAX BECCS DCO

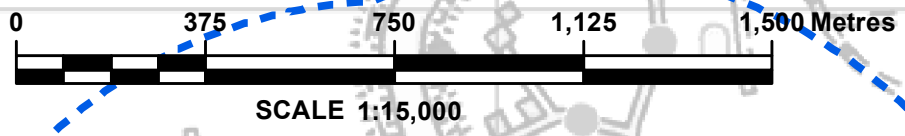
DRAWING TITLE
FIGURE 10.1
DESIGNATED HERITAGE
CONSTRAINTS SHEET
4 OF 10

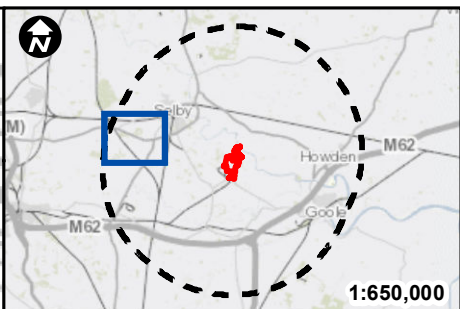
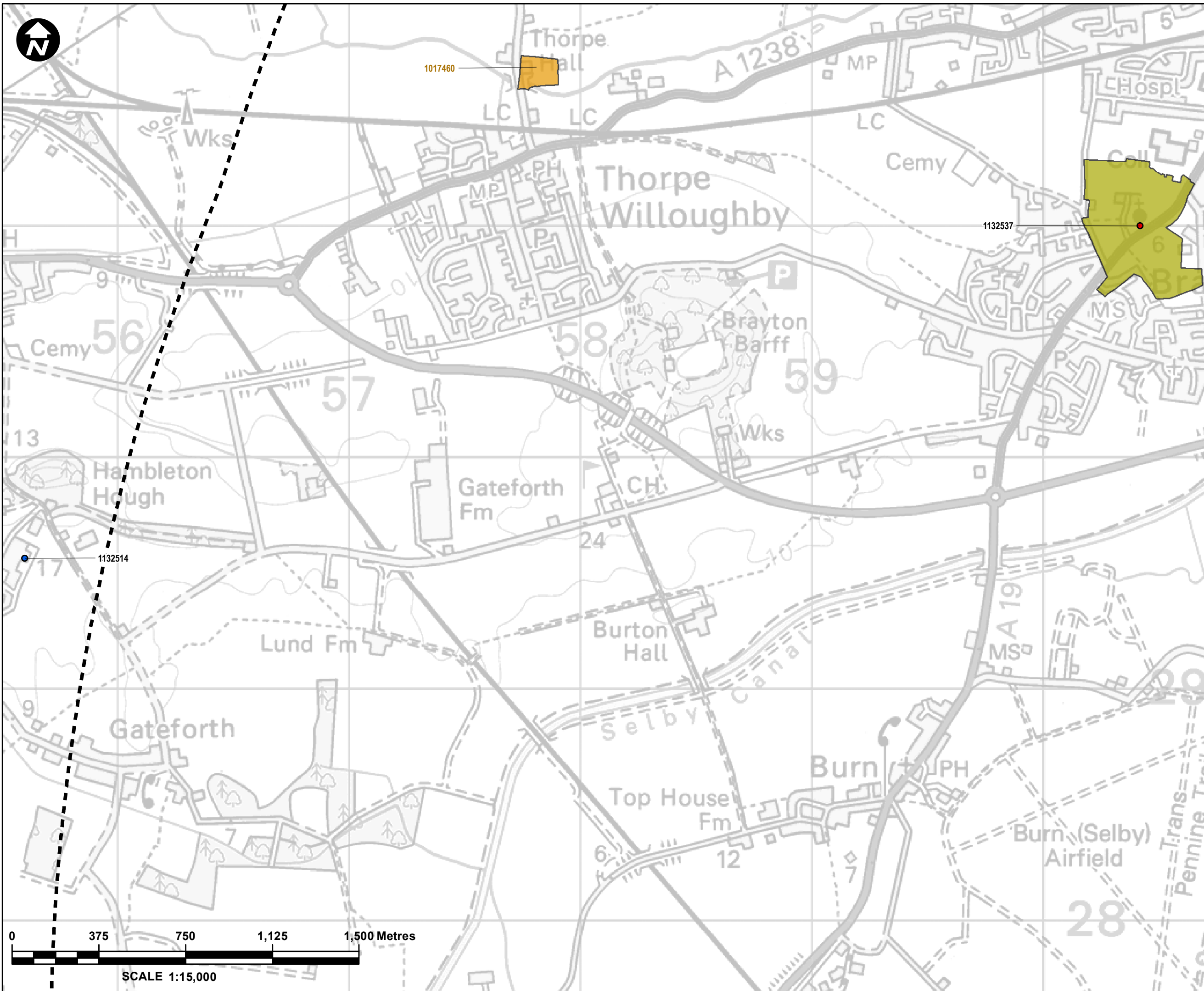
DRAWING STATUS
FOR ISSUE

DRAWN LH	CHECKED BS	APPROVED MJ	AUTHORISED NP
-------------	---------------	----------------	------------------

SCALE @ A3 SIZE 1:15,000	DATE 04/10/2022	REVISION P02
-----------------------------	--------------------	-----------------

DRAWING NUMBER
EN010120-PA-ES-6.2.10.1-Sheet4





- Key:**
- Order Limits
 - Off-Site Habitat Provision Area
 - 1km Study Area
 - 10 km Study Area
 - Scheduled Monument
 - Selby District Conservation Area
 - East Riding Yorkshire Council Conservation Area
- Listed Building**
- I
 - II*
 - II

Infrastructure Planning (Applications: Prescribed Forms and Procedure) Regulations 2009 - Regulation 5(2)(m)

Mapping reproduced by permission of Ordnance Survey on behalf of HMSO. Contains OS data © Crown Copyright and database right 2020



PROJECT TITLE
DRAX BECCS DCO

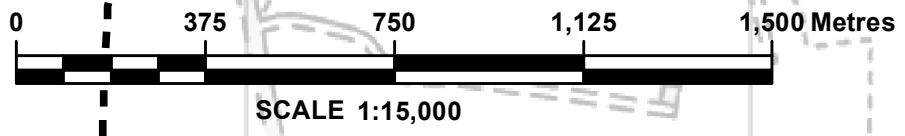
DRAWING TITLE
FIGURE 10.1
DESIGNATED HERITAGE
CONSTRAINTS SHEET
5 OF 10

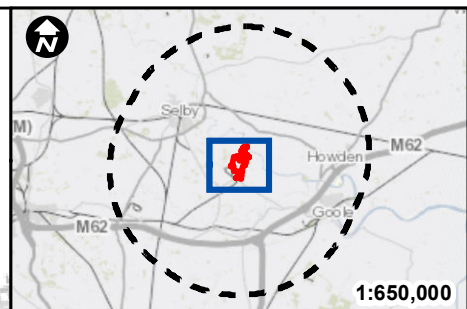
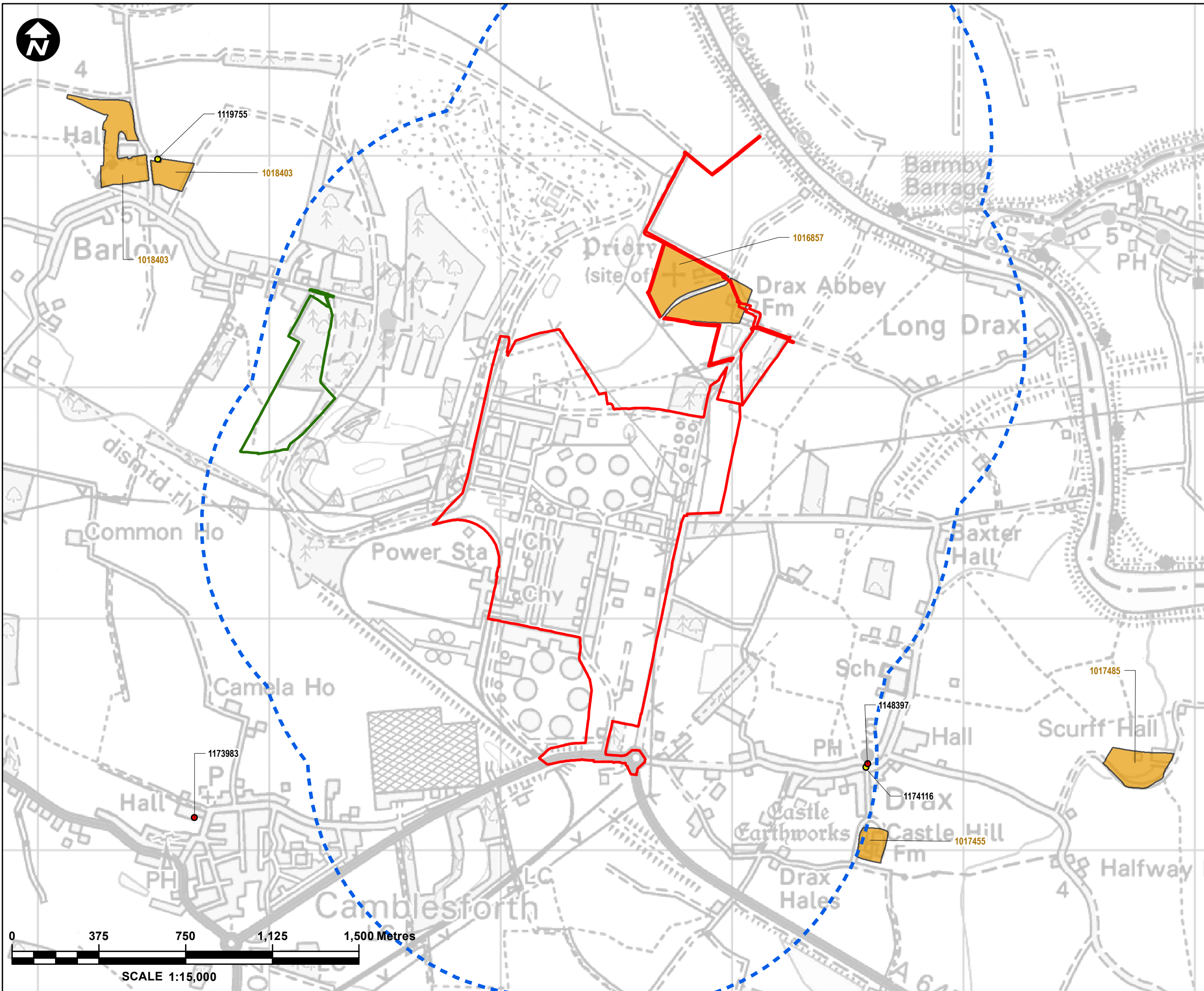
DRAWING STATUS
FOR ISSUE

DRAWN LH	CHECKED BS	APPROVED MJ	AUTHORISED NP
--------------------	----------------------	-----------------------	-------------------------

SCALE @ A3 SIZE 1:15,000	DATE 04/10/2022	REVISION P02
------------------------------------	---------------------------	------------------------

DRAWING NUMBER
EN010120-PA-ES-6.2.10.1-Sheet5





Key:

- Order Limits
- Off-Site Habitat Provision Area
- 1km Study Area
- 10 km Study Area
- Scheduled Monument
- Selby District Conservation Area
- East Riding Yorkshire Council Conservation Area

Listed Building

- I
- II*
- II

Infrastructure Planning (Applications: Prescribed Forms and Procedure) Regulations 2009 - Regulation 5(2)(m)

Mapping reproduced by permission of Ordnance Survey on behalf of HMSO. Contains OS data © Crown Copyright and database right 2020



PROJECT TITLE
DRAX BECCS DCO

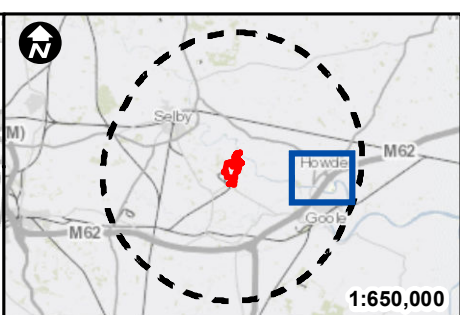
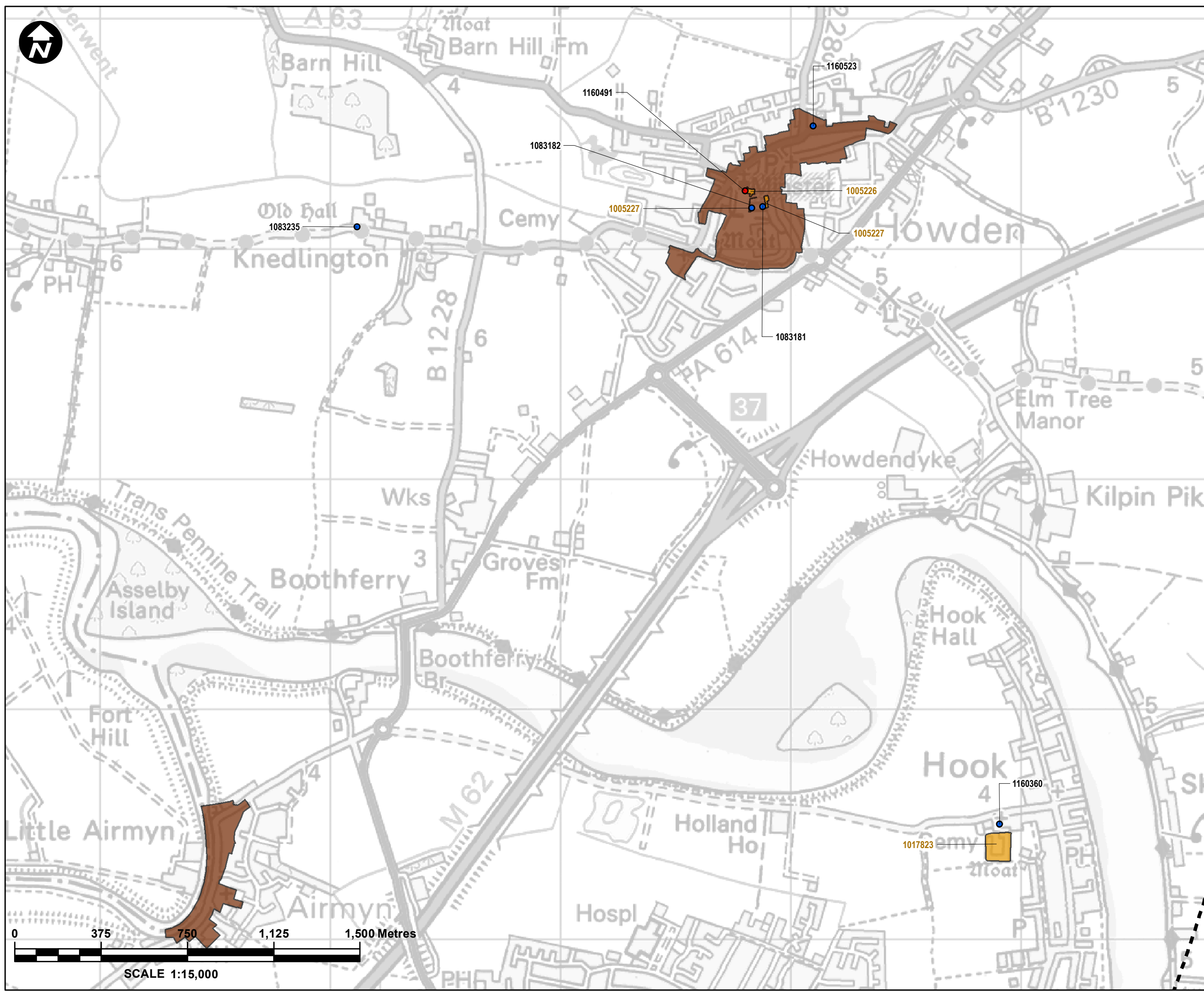
DRAWING TITLE
 FIGURE 10.1
 DESIGNATED HERITAGE
 CONSTRAINTS SHEET
 6 OF 10

DRAWING STATUS
 FOR ISSUE

DRAWN LH	CHECKED BS	APPROVED MJ	AUTHORISED NP
--------------------	----------------------	-----------------------	-------------------------

SCALE @ A3 SIZE 1:15,000	DATE 04/10/2022	REVISION P02
------------------------------------	---------------------------	------------------------

DRAWING NUMBER
 EN010120-PA-ES-6.2.10.1-Sheet6



Key:

- Order Limits
- Off-Site Habitat Provision Area
- 1km Study Area
- 10 km Study Area
- Scheduled Monument
- Selby District Conservation Area
- East Riding Yorkshire Council Conservation Area

Listed Building

- I
- II*
- II

Infrastructure Planning (Applications: Prescribed Forms and Procedure) Regulations 2009 - Regulation 5(2)(m)

Mapping reproduced by permission of Ordnance Survey on behalf of HMSO. Contains OS data © Crown Copyright and database right 2020



PROJECT TITLE
DRAX BECCS DCO

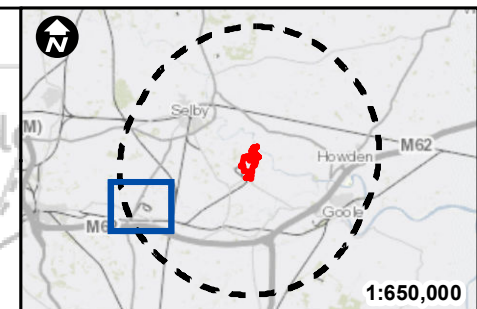
DRAWING TITLE
FIGURE 10.1 DESIGNATED HERITAGE CONSTRAINTS SHEET 7 OF 10

DRAWING STATUS
FOR ISSUE

DRAWN LH	CHECKED BS	APPROVED MJ	AUTHORISED NP
-------------	---------------	----------------	------------------

SCALE @ A3 SIZE 1:15,000	DATE 04/10/2022	REVISION P02
-----------------------------	--------------------	-----------------

DRAWING NUMBER
EN010120-PA-ES-6.2.10.1-Sheet7



- Key:**
- Order Limits
 - Off-Site Habitat Provision Area
 - 1km Study Area
 - 10 km Study Area
 - Scheduled Monument
 - Selby District Conservation Area
 - East Riding Yorkshire Council Conservation Area
- Listed Building**
- I
 - II*
 - II

Infrastructure Planning (Applications: Prescribed Forms and Procedure) Regulations 2009 - Regulation 5(2)(m)

Mapping reproduced by permission of Ordnance Survey on behalf of HMSO. Contains OS data © Crown Copyright and database right 2020



PROJECT TITLE
DRAX BECCS DCO


DRAWING TITLE
FIGURE 10.1
DESIGNATED HERITAGE
CONSTRAINTS SHEET
8 OF 10

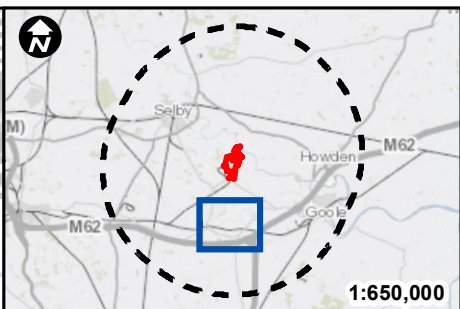
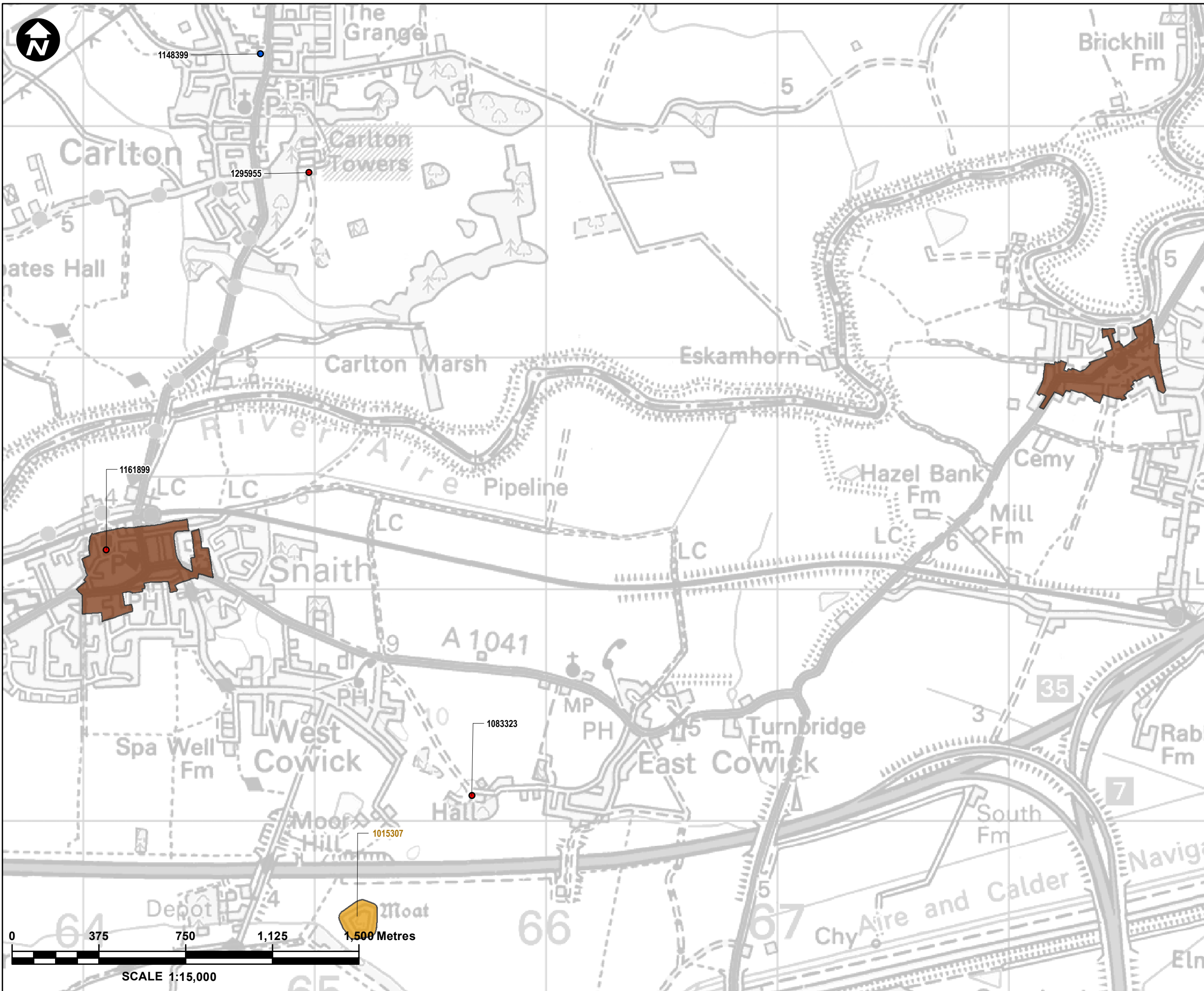
DRAWING STATUS
FOR ISSUE

DRAWN LH	CHECKED BS	APPROVED MJ	AUTHORISED NP
-------------	---------------	----------------	------------------

SCALE @ A3 SIZE 1:15,000	DATE 04/10/2022	REVISION P02
-----------------------------	--------------------	-----------------

DRAWING NUMBER
EN010120-PA-ES-6.2.10.1-Sheet8





- Key:**
- Order Limits
 - Off-Site Habitat Provision Area
 - 1km Study Area
 - 10 km Study Area
 - Scheduled Monument
 - Selby District Conservation Area
 - East Riding Yorkshire Council Conservation Area
- Listed Building**
- I
 - II*
 - II

Infrastructure Planning (Applications: Prescribed Forms and Procedure) Regulations 2009 - Regulation 5(2)(m)

Mapping reproduced by permission of Ordnance Survey on behalf of HMSO. Contains OS data © Crown Copyright and database right 2020



PROJECT TITLE
DRAX BECCS DCO

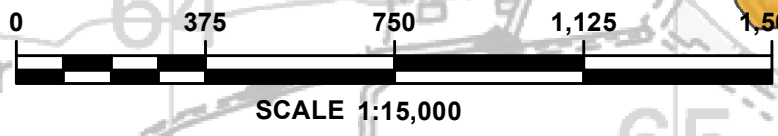
DRAWING TITLE
 FIGURE 10.1
 DESIGNATED HERITAGE
 CONSTRAINTS SHEET
 9 OF 10

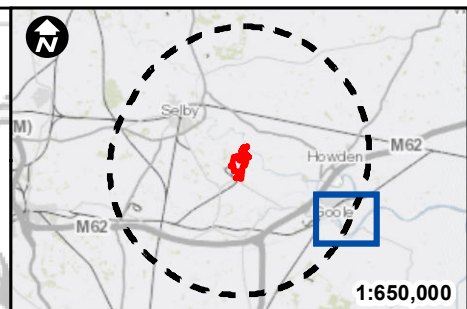
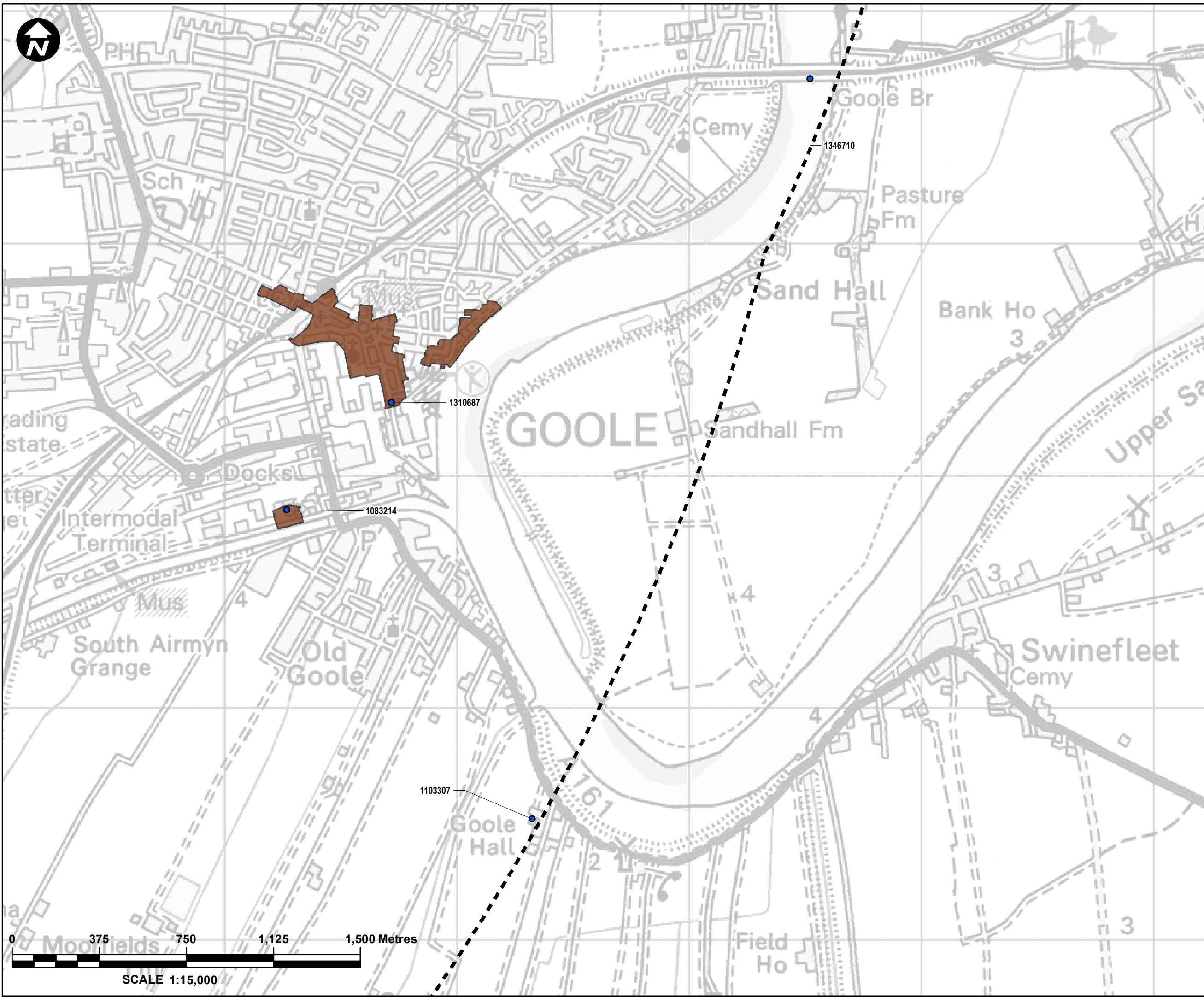
DRAWING STATUS
 FOR ISSUE

DRAWN LH	CHECKED BS	APPROVED MJ	AUTHORISED NP
--------------------	----------------------	-----------------------	-------------------------

SCALE @ A3 SIZE 1:15,000	DATE 04/10/2022	REVISION P02
------------------------------------	---------------------------	------------------------

DRAWING NUMBER
 EN010120-PA-ES-6.2.10.1-Sheet9





- Key:**
- Order Limits
 - Off-Site Habitat Provision Area
 - 1km Study Area
 - 10 km Study Area
 - Scheduled Monument
 - Selby District Conservation Area
 - East Riding Yorkshire Council Conservation Area
- Listed Building**
- I
 - II*
 - II

Infrastructure Planning (Applications: Prescribed Forms and Procedure) Regulations 2009 - Regulation 5(2)(m)

Mapping reproduced by permission of Ordnance Survey on behalf of HMSO. Contains OS data © Crown Copyright and database right 2020



PROJECT TITLE
DRAX BECCS DCO

DRAWING TITLE
FIGURE 10.1 DESIGNATED HERITAGE CONSTRAINTS SHEET 10 OF 10

DRAWING STATUS
FOR ISSUE

DRAWN LH	CHECKED BS	APPROVED MJ	AUTHORISED NP
-------------	---------------	----------------	------------------

SCALE @ A3 SIZE 1:15,000	DATE 04/10/2022	REVISION P02
-----------------------------	--------------------	-----------------

DRAWING NUMBER
EN010120-PA-ES-6.2.10.1-Sheet10

